

Reno (KRNO)

ATIS 135.8

Clearance 124.9

Reno Clearance, Skyhawk _____ VFR to Stead w/

Ground 121.9

Reno Ground, Skyhawk _____ at Atlantic ready to taxi w/

Tower 118.7

Reno Tower, Skyhawk _____, holding short of runway _____, ready for takeoff

Norcal North 126.3

Norcal South 119.2

NorCal, Skyhawk _____, location, altitude, destination w/

Stead (KRTS)

ATIS / AWOS 135.175

CTAF 122.7

Carson City (KCXP)

ATIS / AWOS 119.925

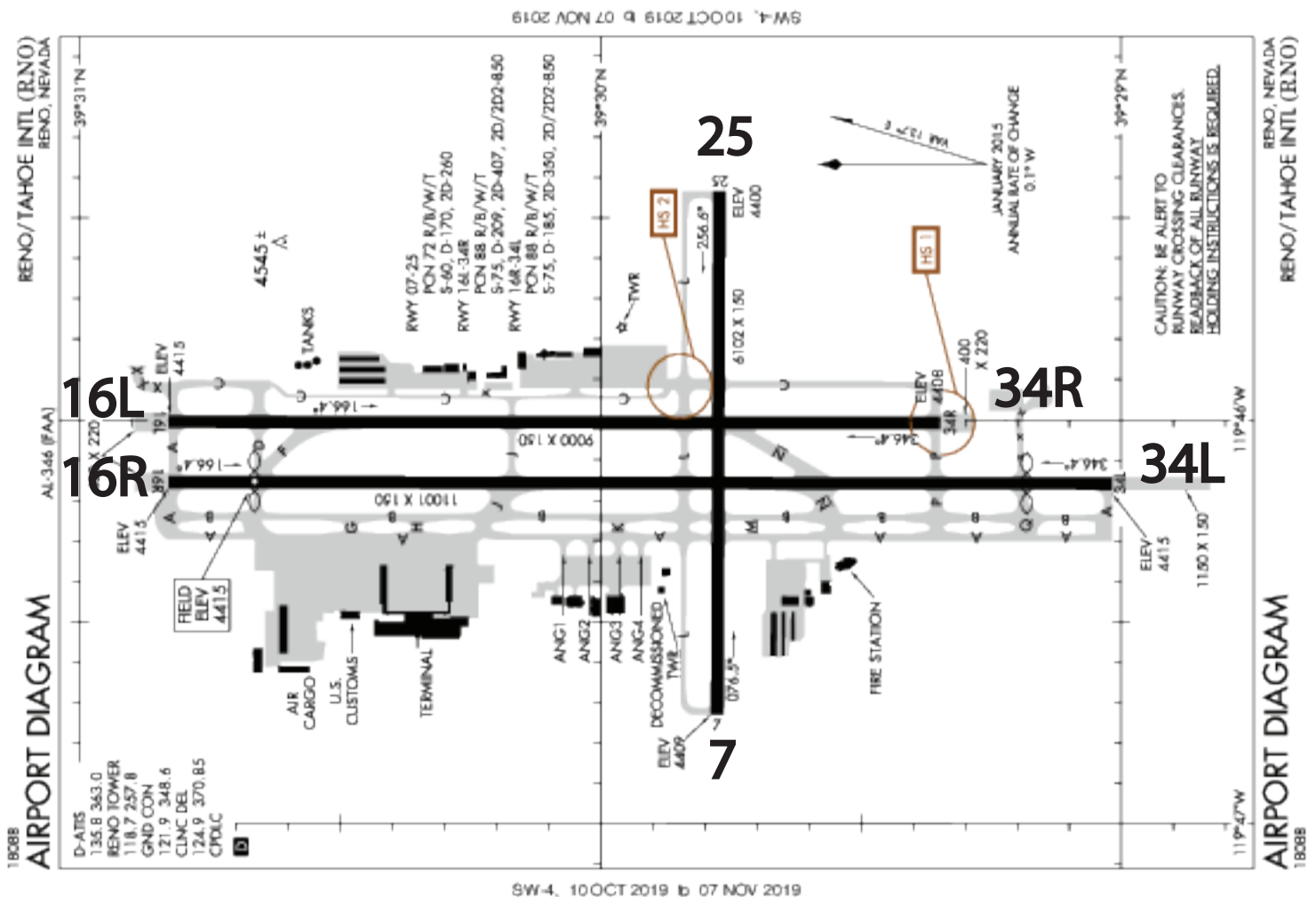
CTAF 123.0

Crosswind

Downwind

Base

Final



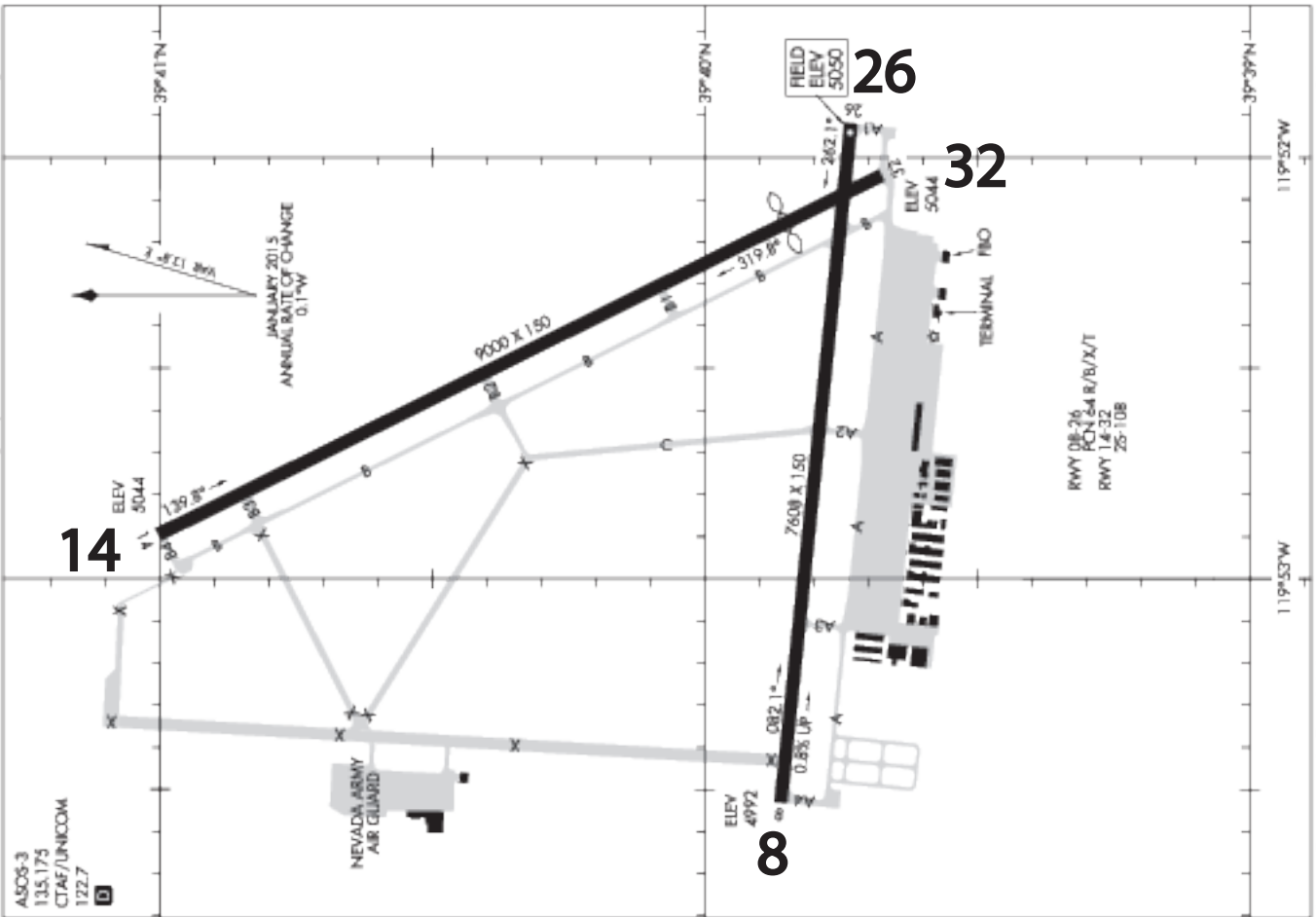
19227

AIRPORT DIAGRAM

ASOS-3
135.175
CTAF/JUNICOM
122.7
D

RENO/STEAD (R/T'S)
RENO, NEVADA

AL-524 (FAA)



SW-4, 10OCT 2019 b 07 NOV 2019

AIRPORT DIAGRAM

19227

RENO, NEVADA
RENO/STEAD (R/T'S)

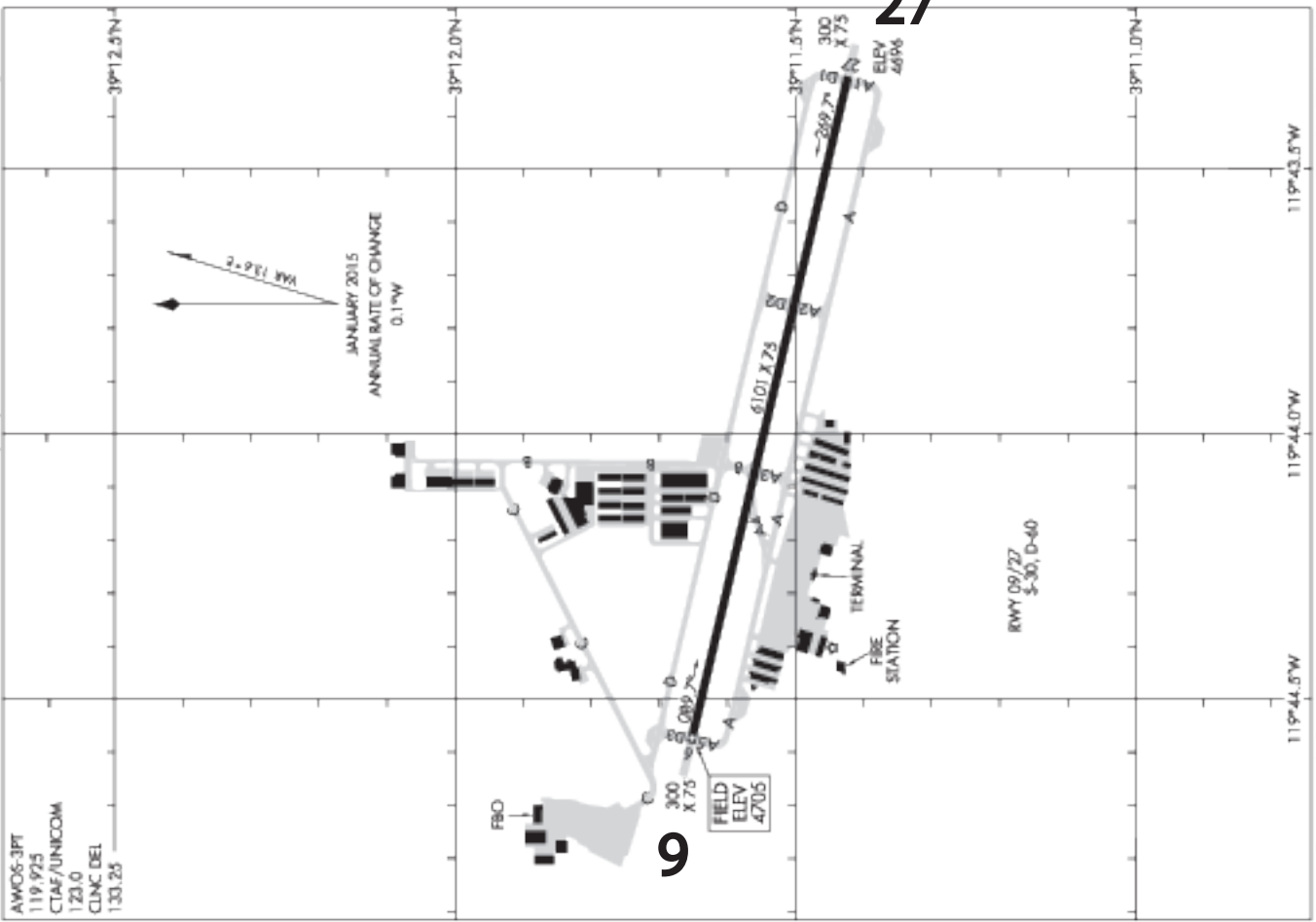
18200

AIRPORT DIAGRAM

AWOS-3PT
119.925
CTAF/JUNICOM
123.0
CLNC DEL
130.25

CARSON (CXP)
CARSON CITY, NEVADA

AL-6515 (FAA)



SW-4, 10OCT 2019 b 07 NOV 2019

AIRPORT DIAGRAM

18200

CARSON CITY, NEVADA
CARSON (CXP)